

# COUNTY OF SACRAMENTO BICYCLE ADVISORY COMMITTEE

## Meeting Agenda

Department of Transportation | 4100 Traffic Way, Sacramento, CA 95827

**WEDNESDAY September 20, 2023 - 6:00 p.m.**

*Members of the public wishing to address the committee on any item not on the agenda may do so at the beginning of the meeting. We ask that members of the public request to speak and keep their remarks brief. Testimony will be limited to a total of ten (10) minutes.*

### 1. Roll Call / Welcome and Introductions

**Members:** Thomas Cassera, Sue Schooley, Dave Comerchero, Pat Perez, Arlete Hodel, Garrett Jensen, Cayla McDonnell-Encina

### 2. Public Comment on Non-agenda Topics

### 3. Review and Approve Meeting Minutes of May 17, 2023

**Action Item**

See attached draft meeting minutes.

### 4. Folsom Boulevard Complete Streets Improvements Phase 2 Project

**Review and Comment**

Anthony Voo, Associate Civil Engineer, SacDOT, (916) 874-7871, [vooa@saccounty.gov](mailto:vooa@saccounty.gov)

Spencer Ord, Senior Civil Engineer, SacDOT, (916) 876-6601, [ords@saccounty.gov](mailto:ords@saccounty.gov)

See attached staff report and documentation.

Estimated time: 15 min

### 5. Active Transportation Program, Cycle 7

**Review and Comment**

Benjamin Rady, Associate Planner, SacDOT, (916) 874-7917, [radyb@saccounty.gov](mailto:radyb@saccounty.gov)

See attached staff report.

Estimated time: 15 min

### 6. Informational Items

- Final Meeting Minutes of January 18, 2023

### 7. Staff Updates and Reports Back

- Upper Westside Update
- Green Bicycle Lanes
- Impact of Transportation Measures

### 8. Future Agenda Items

- Madison Ave – Fair Oaks Blvd to Hazel Ave
- Arden Way Complete Streets Project Phase 2
- Greenback Lane Improvements and Undergrounding
- Command Center Tour

### 9. Set Next Meeting Dates

- a) Next SacBAC meeting: November 15, 2023
- b) Adjourn SacBAC

*The meeting facilities are accessible to persons with disabilities. Requests for documents in accessible formats, interpreting services, assistive listening devices, or other accommodations should be made through the County Disability Compliance Office at (916) 874-7642 or (916) 874-7647 (TTY/TDD), no later than five working days prior to the meeting.*

**COUNTY OF SACRAMENTO  
BICYCLE ADVISORY COMMITTEE  
DRAFT Meeting Minutes**

**Department of Transportation | 4100 Traffic Way, Sacramento, CA 95827**

**WEDNESDAY May 17, 2023 - 6:00 p.m.**

---

*Members of the public wishing to address the committee on any item not on the agenda may do so at the beginning of the meeting. We ask that members of the public request to speak and keep their remarks brief. Testimony will be limited to a total of ten (10) minutes.*

**1. Roll Call / Welcome and Introductions**

**Members:** Thomas Cassera, Sue Schooley, Dave Comerchero, Pat Perez, Arlete Hodel, Garrett Jensen, Cayla McDonell-Encina

6:00 p.m.

**Present:** Thomas Cassera, Sue Schooley, Dave Comerchero, Pat Perez, Arlete Hodel, Garrett Jensen, Cayla McDonell-Encina

**Excused:** None

**Unexcused:** None

**2. Public Comment on Non-agenda Topics**

none

**3. Review and Approve Meeting Minutes of January 18, 2023**

**Action Item**

**Motion:** Approve meeting minutes of January 18, 2023 as is.

6:04 p.m.

**Action: Motion/Second:** Hodel/Perez

**Yes:** Thomas Cassera, Sue Schooley, Dave Comerchero, Pat Perez, Arlete Hodel, Garrett Jensen, Cayla McDonell-Encina

**No:** None

**Abstain:** None

**4. SACOG Regional Parks and Trails Strategic Development Plan**

**Review and Comment**

Victoria Cacciatore, Transportation Analyst, Sacramento Area Council of Governments, (916) 340-6214, VCacciatore@sacog.org

6:05 p.m.

- Committee expressed general support more trails and connecting communities.
- Outreach to schools/school districts and recommends including transit/park and ride connections to trails was suggested for future iterations.
- Member would like to see criteria/standards at crossings.
- Committee expressed interest in learning more about the implementation of this Plan implementation in a future presentation.

*The meeting facilities are accessible to persons with disabilities. Requests for documents in accessible formats, interpreting services, assistive listening devices, or other accommodations should be made through the County Disability Compliance Office at (916) 874-7642 or (916) 874-7647 (TTY/TDD), no later than five working days prior to the meeting.*

## 5. Striping Plans - Maintenance

Review and Comment

Ken Wick, Senior Civil Engineer, SacDOT, (916) 875-5336, [wickk@saccounty.gov](mailto:wickk@saccounty.gov)

7:04 p.m.

- Committee expressed support for the Striping Plans presented.
- The addition of a footnote or separate note was suggested where there is width for a bike lane, this will clarify which projects are of interest to the Committee.

## 6. Safe Streets for All – Safer Sacramento County

Action Item

Benjamin Rady, Associate Planner, SacDOT, (916) 874-7917, [radyb@saccounty.gov](mailto:radyb@saccounty.gov)

7:36 p.m.

- Committee expressed general support.
- Committee member expressed concern about how signal prioritization for emergency vehicles tie into the existing signal timing system.
- Committee expressed general concern that people with the most need for the wayfinding application may not have access to the application via smartphone/smart device.
- Member asked if it would be possible to link the wayfinding application for cyclists to influence signal crossing to reduce the countdown, as opposed to extending for pedestrians.

**Motion:** Approve the Letter of Support for the Safer Sacramento County project application for the Safe Streets and Roads for All grant.

**Action:** **Motion/Second:** Hodel/Jensen

**Yes:** Thomas Cassera, Sue Schooley, Dave Comerchero, Pat Perez, Arlete Hodel, Garrett Jensen, Cayla McDonell-Encina

**No:** None

**Abstain:** None

## 8. Informational Items

- Final Meeting Minutes of November 20, 2022
- Citrus Road Bike Path

## 9. Staff Updates and Reports Back

- CTC/Caltrans ATP Cycle 6 Grant

## 10. Future Agenda Items

- Arden Way Complete Streets Project Phase 2
- Folsom Blvd Complete Streets Improvements Phase 2
- Command Center Tour

## 11. Set Next Meeting Dates

- a) Next SacBAC meeting: July 19, 2023
- b) Adjourn SacBAC

**Action:** **Motion/Second:** Comerchero/ McDonell-Encina

**Yes:** Thomas Cassera, Sue Schooley, Dave Comerchero, Pat Perez, Arlete Hodel, Garrett Jensen, Cayla McDonell-Encina

**No:** None

**Abstain:** None

7:57 p.m.

**To:** Members of the County Bicycle Advisory Committee

**Subject:** Folsom Boulevard Complete Street Improvements Phase 2 Project

**Location/District:** Starfire Drive to Mayhew Road

**Recommendation:** Review and Comment

**Contact:** Anthony Voo, Associate Civil Engineer, Sacramento County Dept of Transportation (SacDOT), (916) 874-7871, vooa@SacCounty.gov

Spencer Ord, Senior Civil Engineer, SacDOT, (916) 876-6601, ords@SacCounty.gov

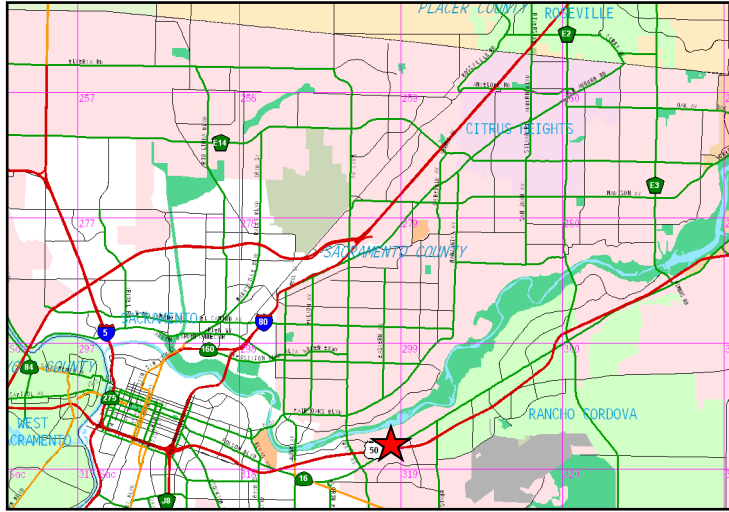
**Summary:** Folsom Blvd serves as a major transportation corridor for all modes of travel adjacent to commercial, office, and multi-residential land uses. This 0.8 mile project primarily improves the south side of Folsom Blvd adjacent to the Sacramento Regional Transit District Gold Line Light Rail corridor, passes under the US 50 freeway overcrossing, and includes complete installation of a bicycle lane (delineation and signage) connecting to the existing bicycle lane network on Folsom Blvd, traffic-bike-ped signal improvements, street lights, and a separated sidewalk with landscaping and metal railing to provide improved accessibility and safety for bicyclists and pedestrians.

**Funding Source(s):** Federal/State sources to be determined and County Measure A Sales Tax.

**Background Information:** This project is a continuation of Phase 1 constructed in 2022 intended to implement improvements consistent with the approved Folsom Boulevard Complete Streets Master Plan (April 2016) to increase mobility, safety and accessibility by advancing the community's vision to revitalize Folsom Boulevard as a compact, mixed use, transit rail corridor that blends residential development with employment and retail opportunities in a place where all transportation modes are safe, available, and interconnected for improved usability.

The environmental review and clearance process is getting underway after which the right-of-way acquisition process will follow. Construction is scheduled for the 2025 construction season.

**SACRAMENTO COUNTY  
COMMUNITY SERVICES AGENCY  
DEPARTMENT OF TRANSPORTATION**

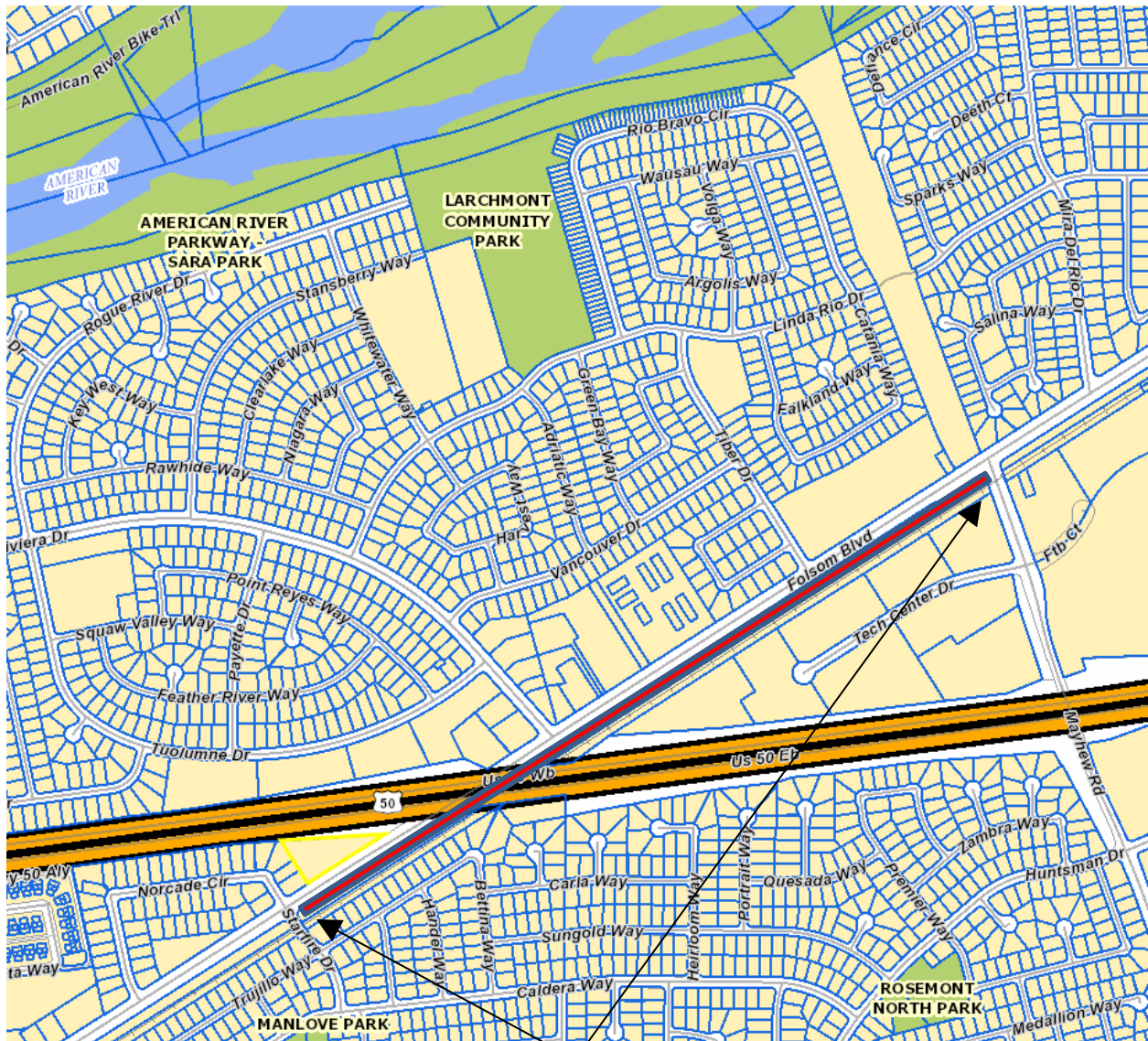


**VICINITY MAP**

**Folsom Boulevard Complete Streets  
Phase 2 Project**

**Starfire Drive to Mayhew Road**

**★ Project Location**






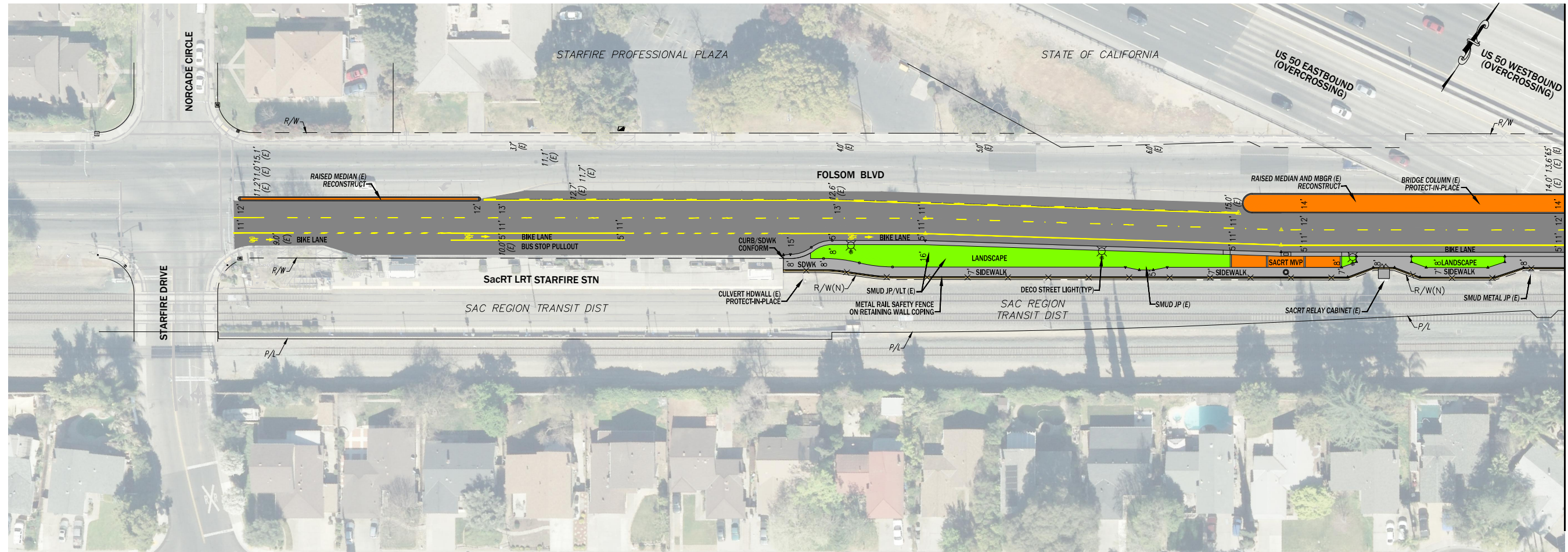
Project Limits: Starfire Drive to Mayhew Road

**GENERAL NOTES FOR STRIPING**

- FOR DETAIL 26(MOD) AND BICYCLE LOOP DETECTOR PAVEMENT MARKING DETAIL, SEE COUNTY STD DWG 4-77.
- STRIPING, MARKINGS, AND PAVEMENT MARKERS SHALL CONFORM TO THE 2014 CALIFORNIA MANUAL ON UNIFORM TRAFFIC CONTROL DEVICES, REVISION 6 (CA MUTCD, REVISION 6), PART 3 "MARKINGS".
- NEW STRIPES SHALL MATCH EXISTING STRIPE PATTERN AT LIMIT OF STRIPE REMOVAL.
- ALL STA/OFFSET CALLOUTS REFERENCE THE SURVEY CENTERLINE ALIGNMENT, UNLESS OTHERWISE NOTED.
- UNLESS OTHERWISE NOTED ALL DIMENSIONS ARE MEASURED FROM THE CENTER OF STRIPE OR PAIRS OF STRIPES.
- STRIPING AND MARKING REMOVAL SHALL TAKE PLACE IN ALL SLURRY SEAL AREAS BY SANDBLASTING, GRINDING OR OTHER APPROVED METHOD.


**LEGEND**

- VRDU VIDEO RADAR DETECTION UNIT
- EVD EMERGENCY VEHICLE DETECTION
-  12" WHITE CROSSWALK PAVEMENT MARKING
-  BIKE LANE ARROW PAVEMENT MARKING
-  BICYCLE LOOP DETECTOR PAVEMENT MARKING



MATCH LINE  
SEE DRAWING P2

DATE	REVISIONS	APPR.



COUNTY OF SACRAMENTO COMMUNITY SERVICES AGENCY  
DEPARTMENT OF TRANSPORTATION  
**PLANNED IMPROVEMENTS**  
**FOLSOM BOULEVARD COMPLETE STREETS PHASE 2**  
STARFIRE DR TO MAYHEW DR



PREPARED BY	DATE
SURVEY: F335	03/2023
DRAWN: AV	08/2023
DESIGN: AV	08/2023
CHECK: SO	08/2023

**SCALE**

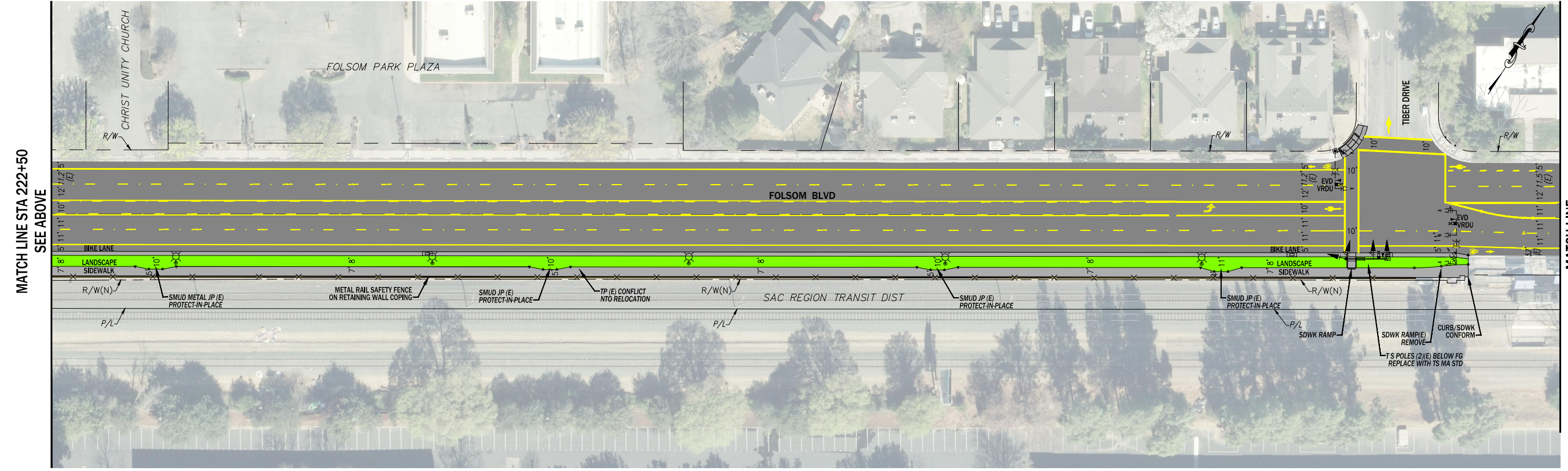
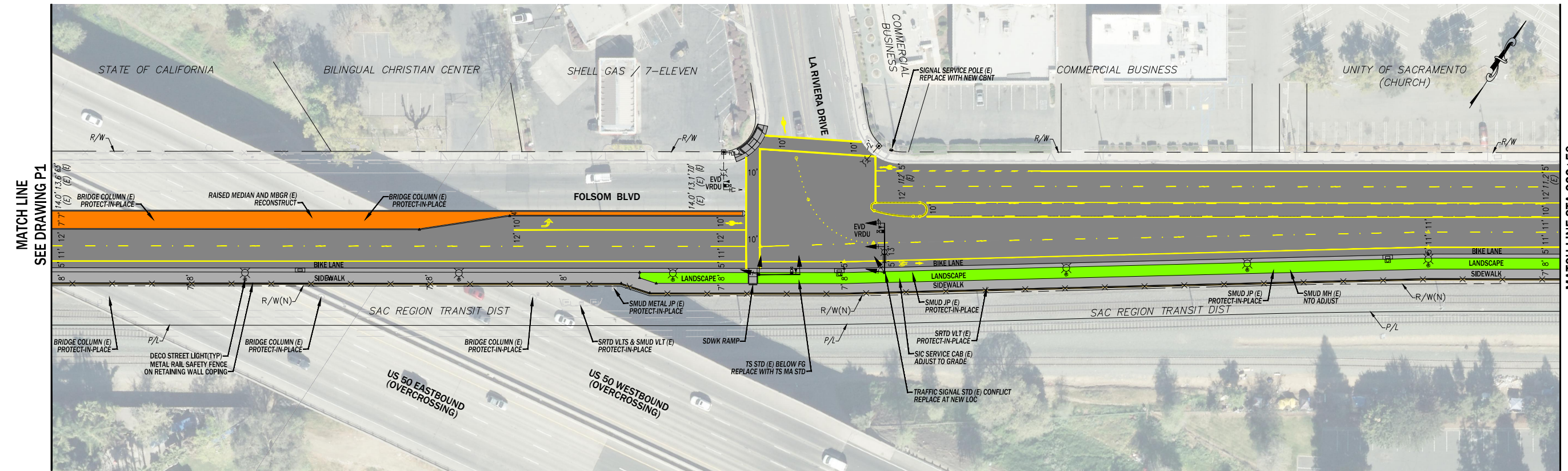
HORIZONTAL: 1" = 40'  
VERTICAL: N.A.

**DRAWING**


**P1** OF **3**

**SHEET**

**1** OF **3**



DATE	REVISIONS



COUNTY OF SACRAMENTO COMMUNITY SERVICES AGENCY  
DEPARTMENT OF TRANSPORTATION

**PLANNED IMPROVEMENTS**  
**FOLSOM BOULEVARD COMPLETE STREETS PHASE 2**  
STARFIRE DR TO MAYHEW DR



PREPARED BY	DATE
SURVEY: F335	03/2023
DRAWN: AV	08/2023
DESIGN: AV	08/2023
CHECK: SO	08/2023

**SCALE**

HORIZONTAL: 1" = 40'

VERTICAL: N.A.

INCHES

0 1 2

0 40 80

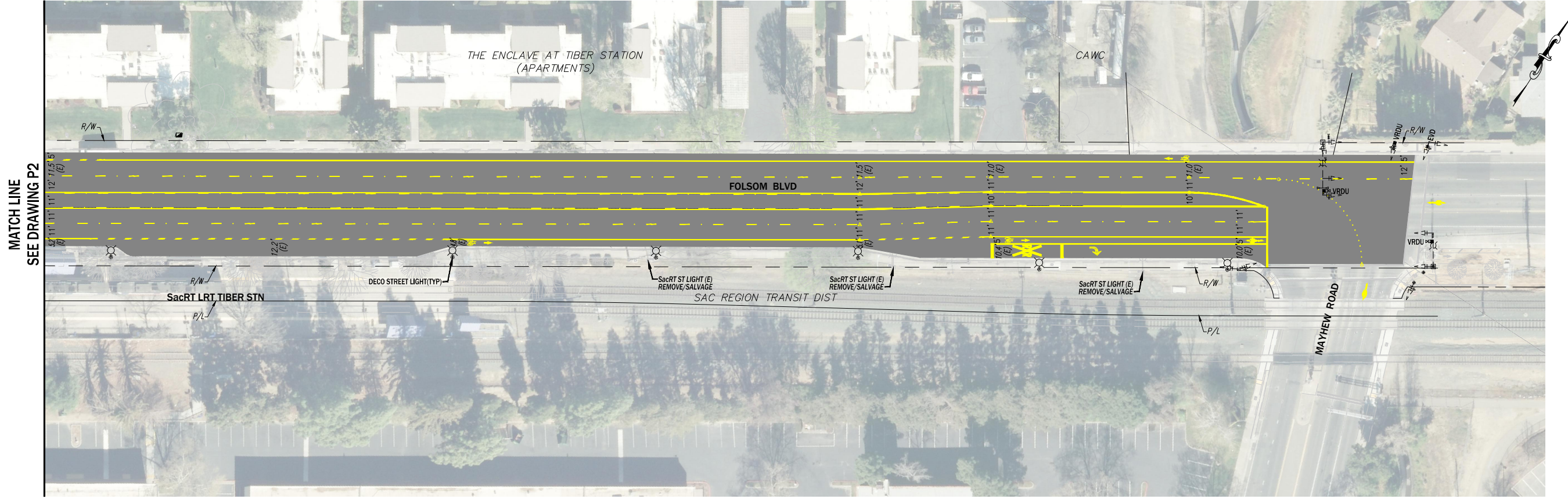
FEET

**DRAWING**

**P2** OF **3**


**SHEET**

**2** OF **3**



MATCH LINE  
SEE DRAWING P2

DATE	REVISIONS	APPR.



COUNTY OF SACRAMENTO COMMUNITY SERVICES AGENCY  
DEPARTMENT OF TRANSPORTATION  
**PLANNED IMPROVEMENTS**  
**FOLSOM BOULEVARD COMPLETE STREETS PHASE 2**  
STARFIRE DR TO MAYHEW RD



PREPARED BY	DATE
SURVEY: F335	03/2023
DRAWN: AV	08/2023
DESIGN: AV	08/2023
CHECK: SO	08/2023

**SCALE**

HORIZONTAL: 1" = 40'

VERTICAL: N.A.

**DRAWING**

**P3** OF **3**

**SHEET**

**3** OF **3**



# **Sacramento County Bicycle Advisory Committee Meeting**

**September 20, 2023**

## **Folsom Boulevard**

# **Complete Street Improvements Phase 2 Project**

**(Starfire Drive to Mayhew Road)**

**Anthony Voo, P.E.**

**Associate Civil Engineer, SacDOT  
Project Engineer**

**Spencer Ord, P.E.**

**Senior Civil Engineer, SacDOT  
Project Manager**



# Folsom Blvd Complete Street Improvements Phase 2 Project

## Folsom Boulevard

COMPLETE STREET MASTER PLAN



April 8, 2016

Prepared by:



Made possible by a California Department of Transportation Community-Based Transportation Planning Grant



"Leading the Way to Greater Mobility"

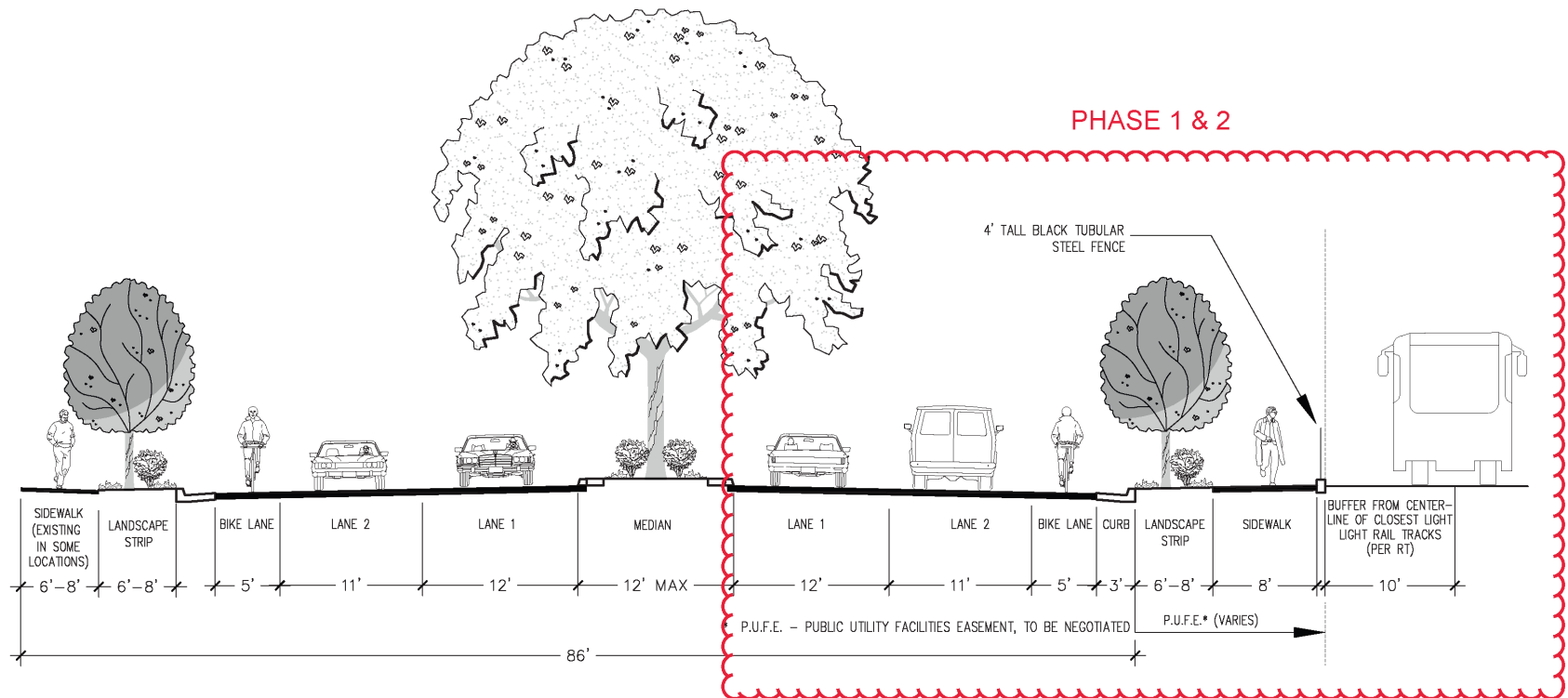
# Folsom Blvd Complete Street Improvements Phase 2 Project

## Planned Improvements

- Primarily the south side of Folsom Blvd
- Bike Lanes, Delineation/Signage
- Curb, Landscape, Sidewalk, Metal Railing
- Traffic Signal, Video Detection, Ped Sig Eqpt
- Decorative Street Lights

# Folsom Blvd Complete Street Improvements Phase 2 Project

## Typical Section



*"Leading the Way to Greater Mobility"*



# Folsom Blvd Complete Street Improvements Phase 2 Project

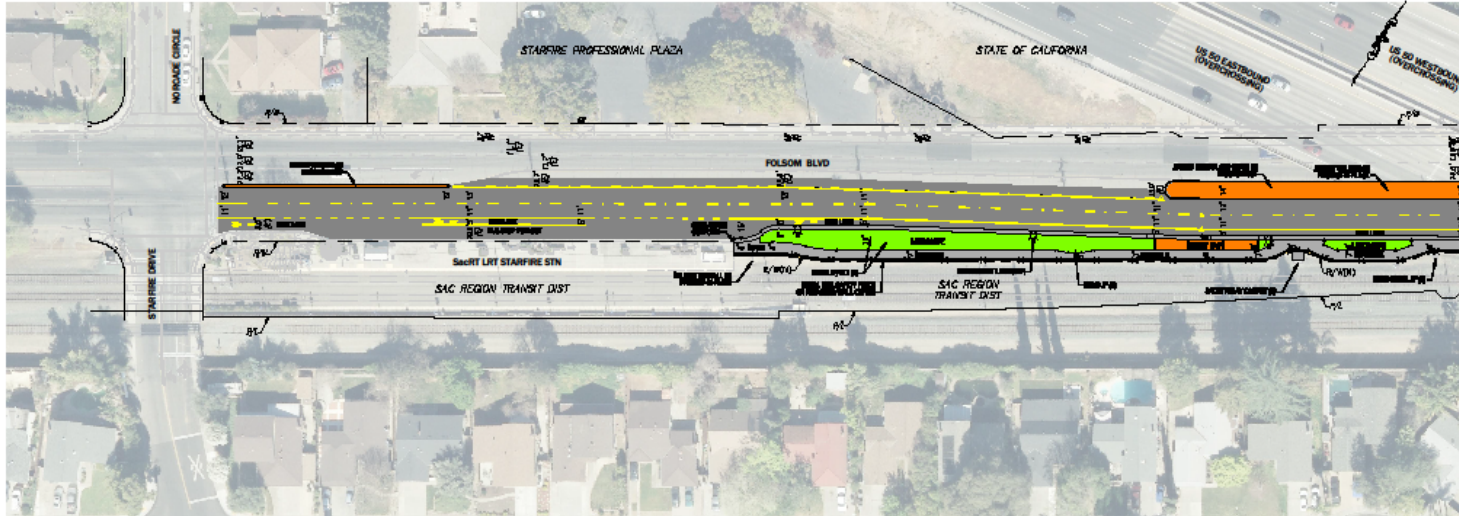
## “Please refer to Planned Improvement Exhibits”

### GENERAL NOTES FOR STRIPING

1. FOR DETAIL DIMENSIONS AND BUFFER/LOOP IN/OUTSIDE PAVEMENT MARKING DETAIL, SEE COUNTY STD. AND 4-21.
2. STRIPING, IMPROVEMENTS, AND PAVEMENT IMPROVEMENTS SHALL CONFORM TO THE 2014 CALIFORNIA MANUAL ON UNIFORM TRAFFIC CONTROL, REVERSE, REVISION B (24) EDITION, REVISION 04, PART 3, "MARKINGS".
3. NEW STRIPES SHALL MATCH EXISTING STRIPE PATTERN IN LIMIT OF STRIPE FEDERAL.
4. ALL STRIPED CHANNELS PERFORMING THE SURVEY MEASUREMENT ALIGNMENT, UNLESS OTHERWISE NOTED.
5. UNLESS OTHERWISE NOTED, ALL IMPROVEMENTS ARE MEASURED FROM THE CENTER OF STRIPE OR PAIR OF STRIPES.
6. STRIPING AND PAVEMENT IMPROVEMENTS SHALL TAKE PLACE IN ALL SLIPRY SEAL AREAS IN SCHEDULED OPENINGS OF OTHER APPROVED STREET.

### LEGEND

- VRDU VISED RAMP DESIGN LIMIT
- EVD EMERGENCY VEHICLE DETECTION
- CW 12" WHITE CONCRETE/PAVEMENT MARKING
- ←→ BICYCLE LANE AND/OR PAVEMENT MARKING
- ←→ BICYCLE LOOP IN/OUTSIDE PAVEMENT MARKING



DATE	
REVISION	
DATE	



COUNTY OF SACRAMENTO COMMUNITY SERVICES AGENCY  
DEPARTMENT OF TRANSPORTATION

### PLANNED IMPROVEMENTS

#### FOLSOM BOULEVARD COMPLETE STREETS PHASE 2

STARFIRE DR TO MATHEW RD



PREPARED BY DATE	
SURVY	12/16 03/2023
PLANN	01/04 03/2023
DESIGN	01/05 03/2023
CHIEF	01/05 03/2023

SCALE	
HORIZONTAL	1" = 40'
VERTICAL	N/A

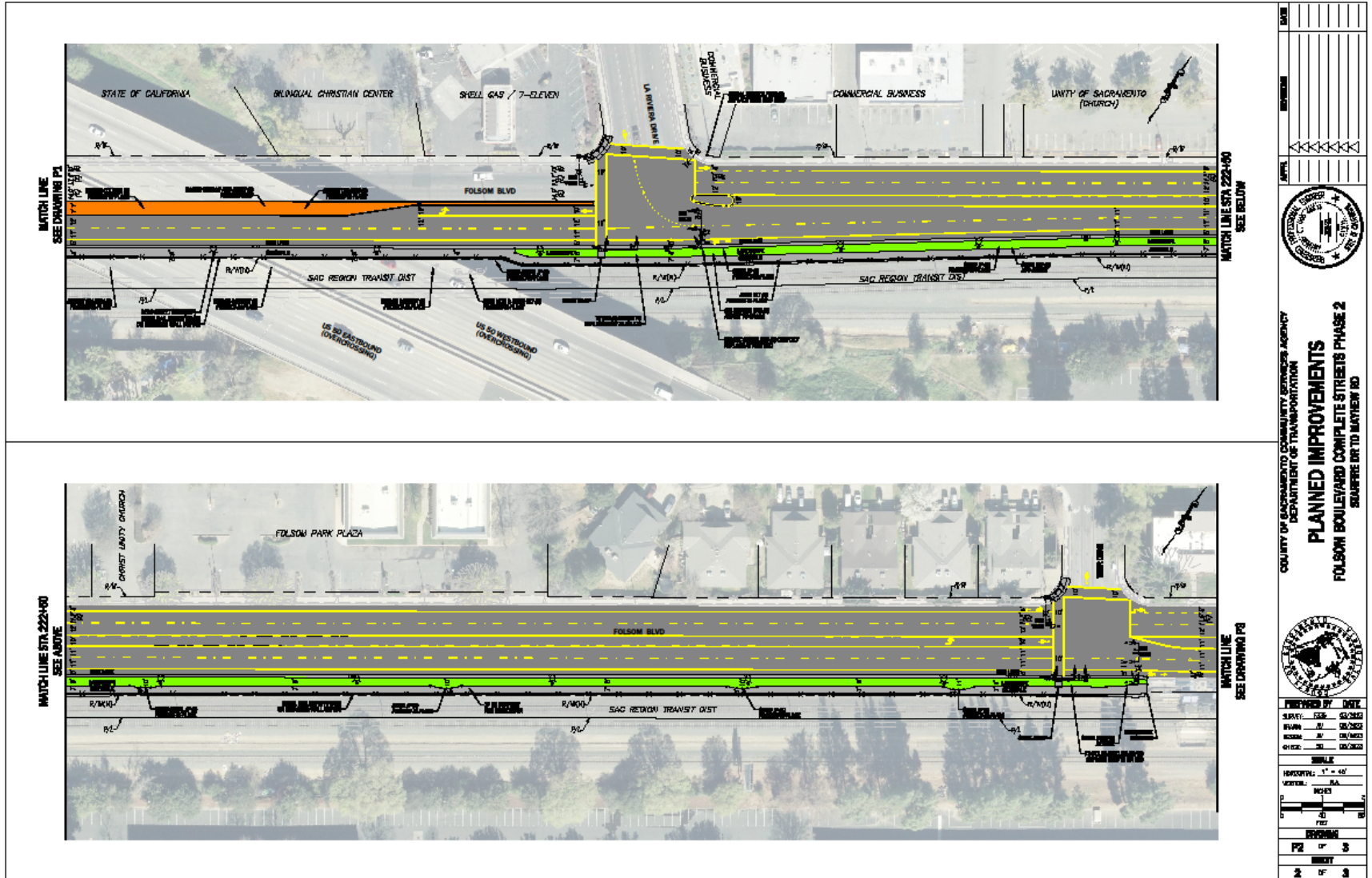


0 20 40  
FEET

REVISION	
PL	3
1	3

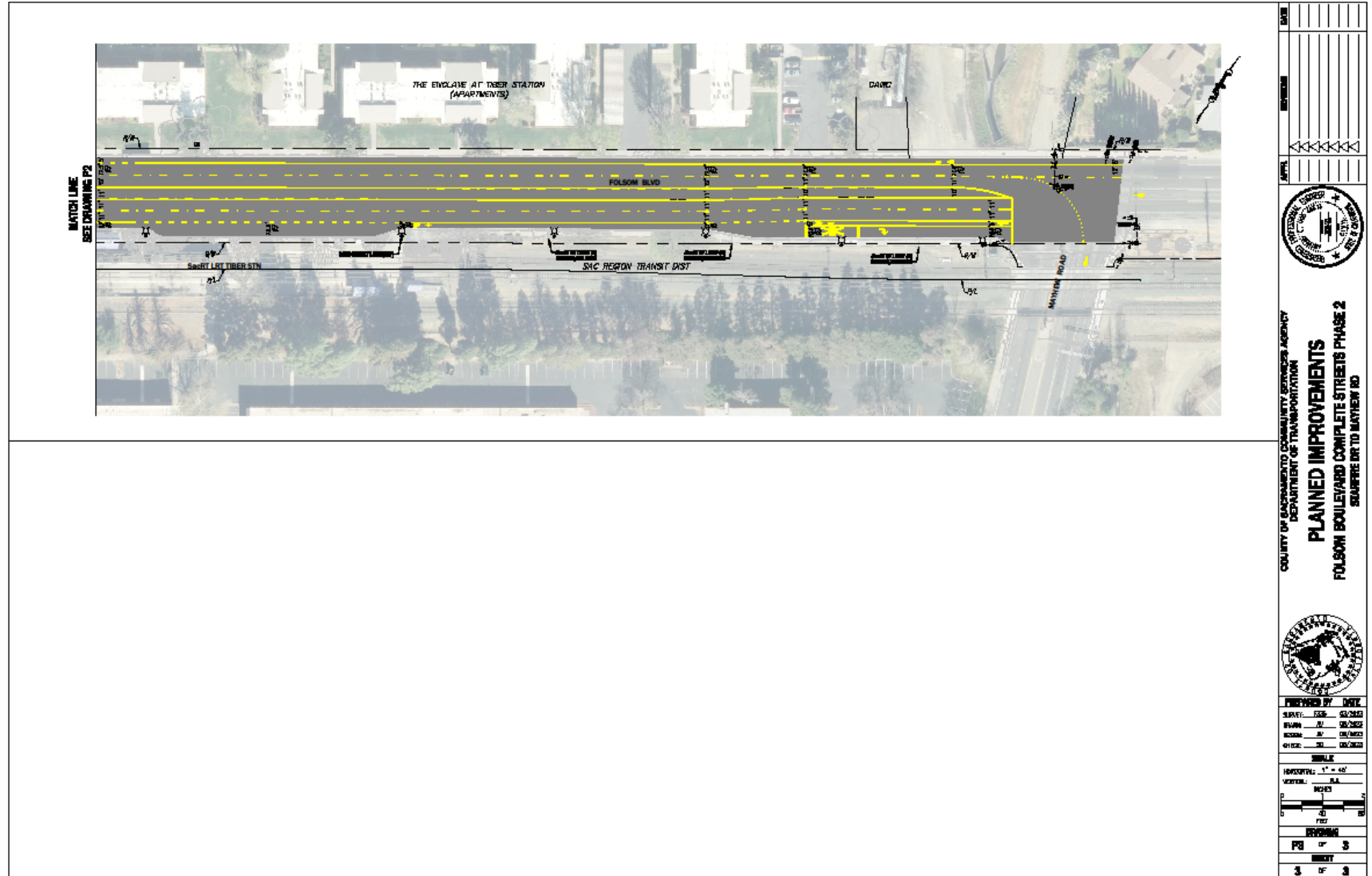
# Folsom Blvd Complete Street Improvements Phase 2 Project

“Please refer to Planned Improvement Exhibits”



# Folsom Blvd Complete Street Improvements Phase 2 Project

“Please refer to Planned Improvement Exhibits”



DATE	
REVISION	
DATE	



**PLANNED IMPROVEMENTS**  
**FOLSOM BOULEVARD COMPLETE STREETS PHASE 2**  
 SQUARE DR TO MAYHEW RD



<b>PREPARED BY: DSW</b>	
SURVEY	DATE: 03/2023
PLANNING	DATE: 03/2023
DESIGN	DATE: 03/2023
CHECK	DATE: 03/2023

<b>SCALE</b>	
HORIZONTAL:	1" = 40'
VERTICAL:	N.A.
INCHES	
	
<b>REVISION</b>	
P2	3
3	3

# Folsom Blvd Complete Street Improvements Phase 2 Project

## Phase 1



“Before”

*“Leading the Way to Greater Mobility”*





# Folsom Blvd Complete Street Improvements Phase 2 Project

## Phase 1



“After”

*“Leading the Way to Greater Mobility”*



# Folsom Blvd Complete Street Improvements Phase 2 Project

## Phase 1



“Before”

*“Leading the Way to Greater Mobility”*



# Folsom Blvd Complete Street Improvements Phase 2 Project

## Phase 1



“After”

*“Leading the Way to Greater Mobility”*



## Folsom Blvd Complete Street Improvements Phase 2 Project

- \$6 million Construction Estimate
- Federal and/or State Funding, To Be Determined
- Schedule
  - Preliminary Design: 2023
  - Environmental Review: 2023 to 2024
  - Final Design: 2024
  - Right-of-Way Acquisition: 2024
  - Construction: 2025
- ❖ Up-to-date information at [www.sacdot.com](http://www.sacdot.com), Projects and Programs link
- ❖ Questions, Comments, Concerns?



**To:** Members of the County Bicycle Advisory Committee

**Subject:** Active Transportation Program, Cycle 7

**Location/District:**

**Recommendation:** Review and Comment

**Contact:** Benjamin Rady, Associate Planner, Sacramento County Department of Transportation  
SacDOT, (916) 874-7917, [radyb@saccounty.gov](mailto:radyb@saccounty.gov)

**Summary:** Sacramento County Department of Transportation has begun the process of selecting bicycle and pedestrian infrastructure project candidates to be considered for grant funding applications, including the California Transportation Commission/Caltrans Active Transportation Program Cycle 7. County staff is seeking ideas for both full projects and project elements in an effort to develop the most competitive applications. Aspects to consider include, but are not limited to, regional context, safe routes to school, closing gaps, and how to approach community based non-infrastructure programs outside of schools.

**Funding Source(s):** Various potential grant funding programs including California Transportation Commission/ California Department of Transportation Active Transportation Program, Cycle 7; Sacramento Area Council of Governments (SACOG) Community Design Funding Program; SACOG Quick Build; Clean California Local Grant Projects, and Federal Grant for Reconnecting Communities.

**Background Information:** The CTC/Caltrans Active Transportation Program (ATP) is a competitive statewide program that was created to encourage the increased use of active modes of transportation.

**COUNTY OF SACRAMENTO**  
**BICYCLE ADVISORY COMMITTEE**  
**FINAL Meeting Minutes**

Online: <https://saccounty-net.zoomgov.com/j/1609692382?pwd=cS8zZDFUcU11Ui9zSjJraGVLSW01dz09>

Telephone: +16692545252,,1609692382# US (San Jose) Passcode: 328570

**WEDNESDAY January 18, 2023 - 6:00 p.m.**

---

*Members of the public wishing to address the committee on any item not on the agenda may do so at the beginning of the meeting. We ask that members of the public request to speak and keep their remarks brief. Testimony will be limited to a total of ten (10) minutes.*

**1. Roll Call / Welcome and Introductions**

**Members:** Thomas Cassera, Sue Schooley, Dave Comerchero, Pat Perez, Arlete Hodel, Garrett Jensen

6:00 p.m.

**Present:** Thomas Cassera, Sue Schooley, Dave Comerchero, Pat Perez, Arlete Hodel, Garrett Jensen

**Excused:** None

**Unexcused:** None

**2. Public Comment on Non-agenda Topics**

None

**3. Review and Approve Meeting Minutes of November 20, 2022**

**Action Item**

**Motion:** Approve meeting minutes of November 30<sup>th</sup>, 2022 as is.

**Action:** **Motion/Second:** Hodel/Perez

**Yes:** Arlete Hodel, Pat Perez, Thomas Cassera, Sue Schooley, Dave Comerchero, Garrett Jensen

**No:** None

**Abstain:** None

**4. Bike Park**

**Review and Comment**

Mellissa Meng, Bicycle Programs Manager, North Natomas Jibe, (916) 419-9955, [mellissa@jibe.org](mailto:mellissa@jibe.org)

6:04 p.m.

- Committee expressed support for the proposed project area in North Natomas Regional Park.
- Presenter clarified the project needs \$1.5M more in funding to acquire the proposed site.
- Member was concerned about how patrolling would be incorporated to prevent potential vandalism. It was suggested a volunteer schedule be opened to allow for the community to participate.
- Committee member suggested adding rapid charging stations for electric bikes, as the State is close to approving rebates which will spur further growth in e-bike users.
- It was further suggested that bike lockers would be a good addition as well.
- Repair stations was also recommended by the Committee.

*The meeting facilities are accessible to persons with disabilities. Requests for documents in accessible formats, interpreting services, assistive listening devices, or other accommodations should be made through the County Disability Compliance Office at (916) 874-7642 or (916) 874-7647 (TTY/TDD), no later than five working days prior to the meeting.*

- Member prompted DOT Staff to share these ideas with other County departments—such as Regional Parks—to explore the possibility of implementing this project’s elements at other locations. (e.g. Adding more punt tracks to existing parks, such as Gibson Ranch)
- DOT Staff confirmed this plan will be forwarded to County Parks, and pointed out that bike parks are prohibited by the American River Parkway Plan.
- Member suggested adopting elements from bike parks abroad, such as using half-sized traffic lights to simulate three-way stops, for kids learning bicycle and road safety. (Portable, miniature traffic lights with no electricity required are available in the City of Roseville)
- Committee members were interested in exploring how alternative energy could be generated from the bike park. (e.g. Fixed bikes that are able to produce power when utilized) Applying for SMUD Solar Grants was also suggested.
- Presenter clarified the greatest cost of the project would be the blacktop paving.

**5. Committee Election for Vice-Chair Person**

**Action Item**

6:32 p.m.

**Motion:** Approve the appointment of Dave Comerchero as Committee Vice Chair.

**Action: Motion/Second:** Schooley/Perez

**Yes:** Sue Schooley, Pat Perez, Thomas Cassera, Arlete Hodel, Garrett Jensen

**No:** None

**Abstain:** Dave Comerchero

**6. SACOG Regional Funding Round**

**Action Item**

Mikki McDaniel, Senior Planner, SacDOT, (916) 875-4769, [mcdanielm@saccounty.gov](mailto:mcdanielm@saccounty.gov)

6:35 p.m.

- DOT Staff will send out previous presentation to the Committee, on the Hazel Bike Path, which exhibits bike amenities at Gold Line.
- DOT Staff shared the success rate of the funding round applications in 2021 – about five to eight projects were approved.

**Motion:** Approve the letters of support for Alta Arden Expressway, Dry Creek Parkway, Greenback Lane, and the US Highway 50 Gold Line Corridor.

**Action: Motion/Second:** Comerchero/Hodel

**Yes:** Dave Comerchero, Arlete Hodel, Thomas Cassera, Sue Schooley, Pat Perez, Garrett Jensen

**No:** None

**Abstain:** None

**7. SacBAC Annual Report to Sacramento County Board of Supervisors**

**Action Item**

Kiara Movido, Student Intern, SacDOT, (916) 874-3926, [movidok@saccounty.gov](mailto:movidok@saccounty.gov)

6:56 p.m.

- Member suggested a slide be included on the Committee’s core beliefs and/or purpose.
- Committee requested a slide on funding, or a column on “Pavement vs. Resurfacing (of Capital projects)”, be included in future presentations, as they wish to see how much of the budget is allocated towards bike lanes.
- Committee is interested in being forwarded any positive feedback received by SacDOT from the bike community, as well as data that shows crashes have been reduced in areas with completed projects.

**Motion:** Approve and forward the 2022 SacBAC Annual Report to the Board of Supervisors, with the corrections discussed.

**Action: Motion/Second:** Hodel/Perez

**Yes:** Arlete Hodel, Pat Perez, Thomas Cassera, Sue Schooley, Garrett Jensen

**No:** None

**Abstain:** None

Dave Comerchero was not present during the vote for Item 7.

#### **8. Informational Items**

- Final Meeting Minutes of July 20, 2022
- Draft Arden Way Complete Streets Master Plan

#### **9. Staff Updates and Reports Back**

- None

#### **10. Future Agenda Items**

- SACOG Regional Parks and Trails Strategic Development Plan
- Active Transportation Program Cycle 7
- Striping Plans - Maintenance
- Folsom Blvd Complete Streets Improvements Phase 2

#### **11. Set Next Meeting Dates**

- a) Next SacBAC meeting: March 15, 2023
- b) Adjourn SacBAC

**Action: Motion/Second:** Jensen/Hodel

**Yes:** Garrett Jensen, Arlete Hodel, Thomas Cassera, Sue Schooley, Dave Comerchero, Pat Perez,

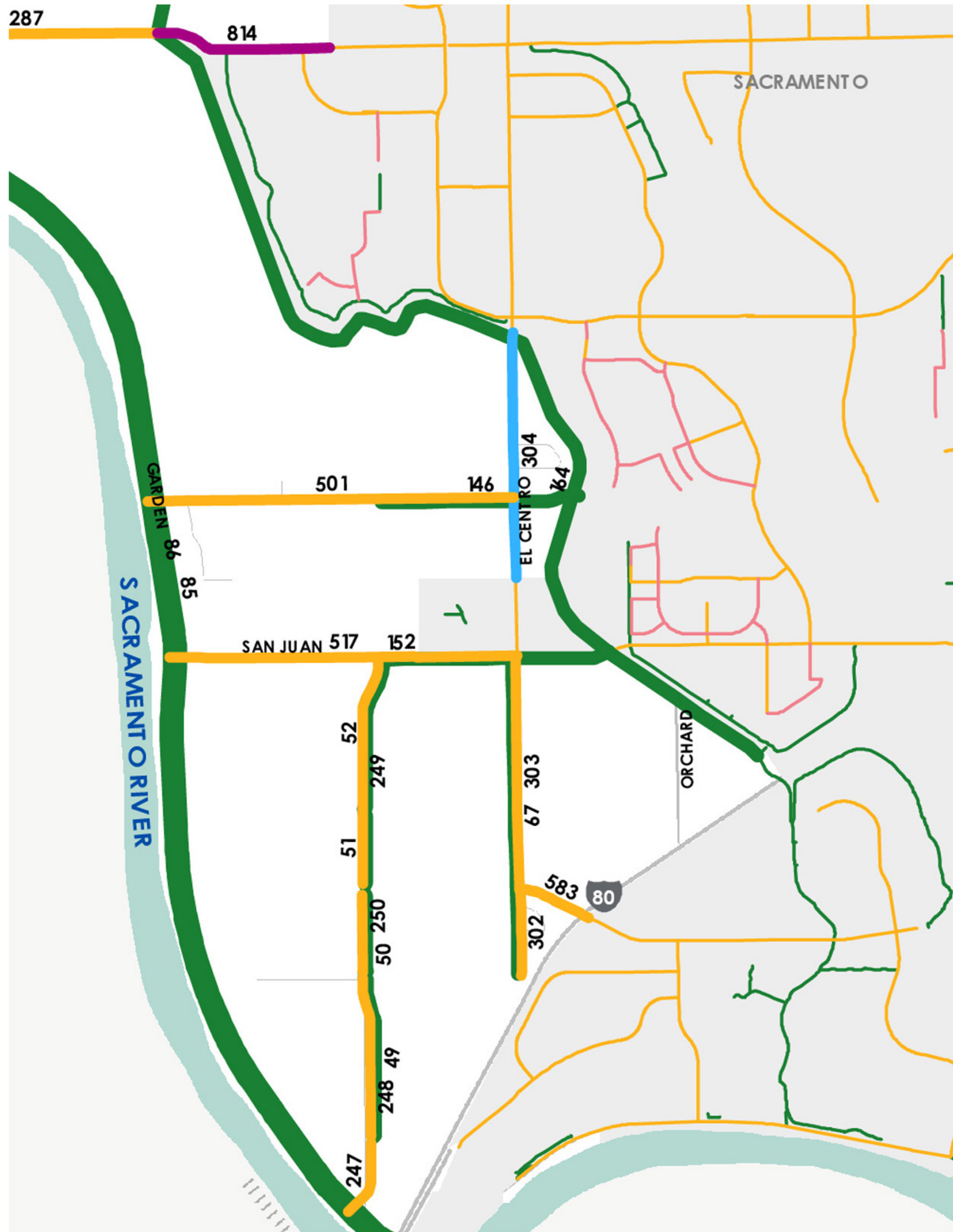
**No:** None

**Abstain:** None

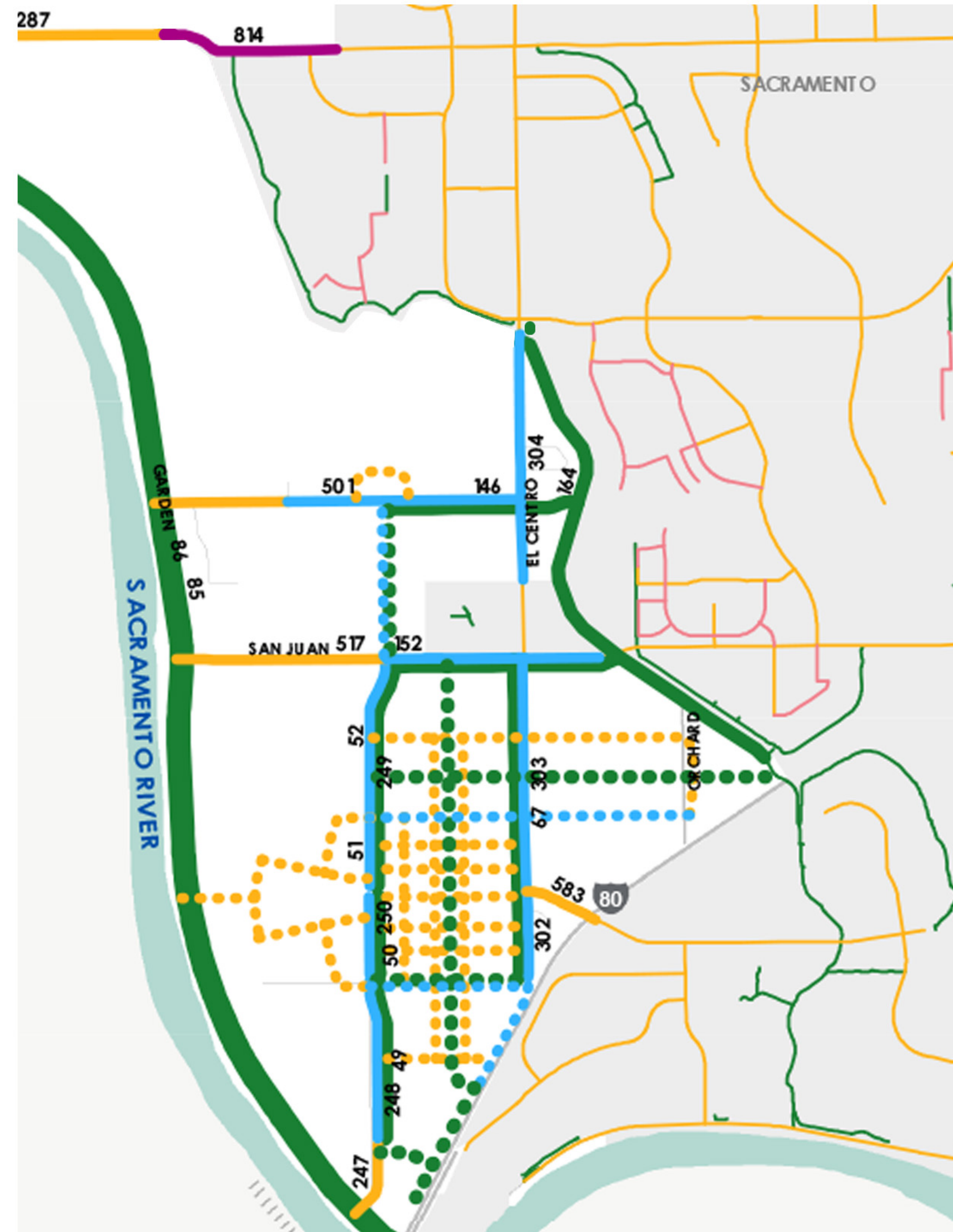
7:31 p.m.



# FIGURE ATP-1: BIKEWAY PLAN ACTIVE TRANSPORTATION PLAN PROPOSAL UPPER WESTSIDE COUNTY OF SACRAMENTO, CALIFORNIA MAY 2023



Existing ATP



Existing ATP with proposed Upper Westside trails

## Sacramento County Active Transportation Plan

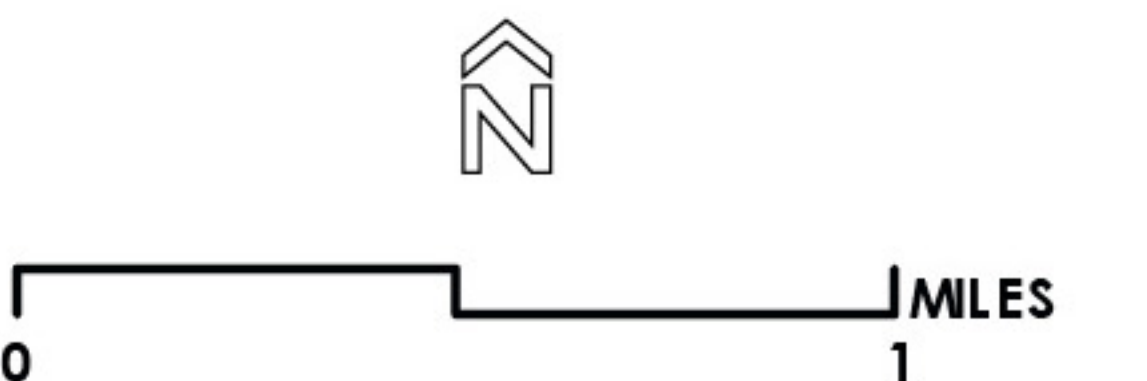
### Bicycle Facilities

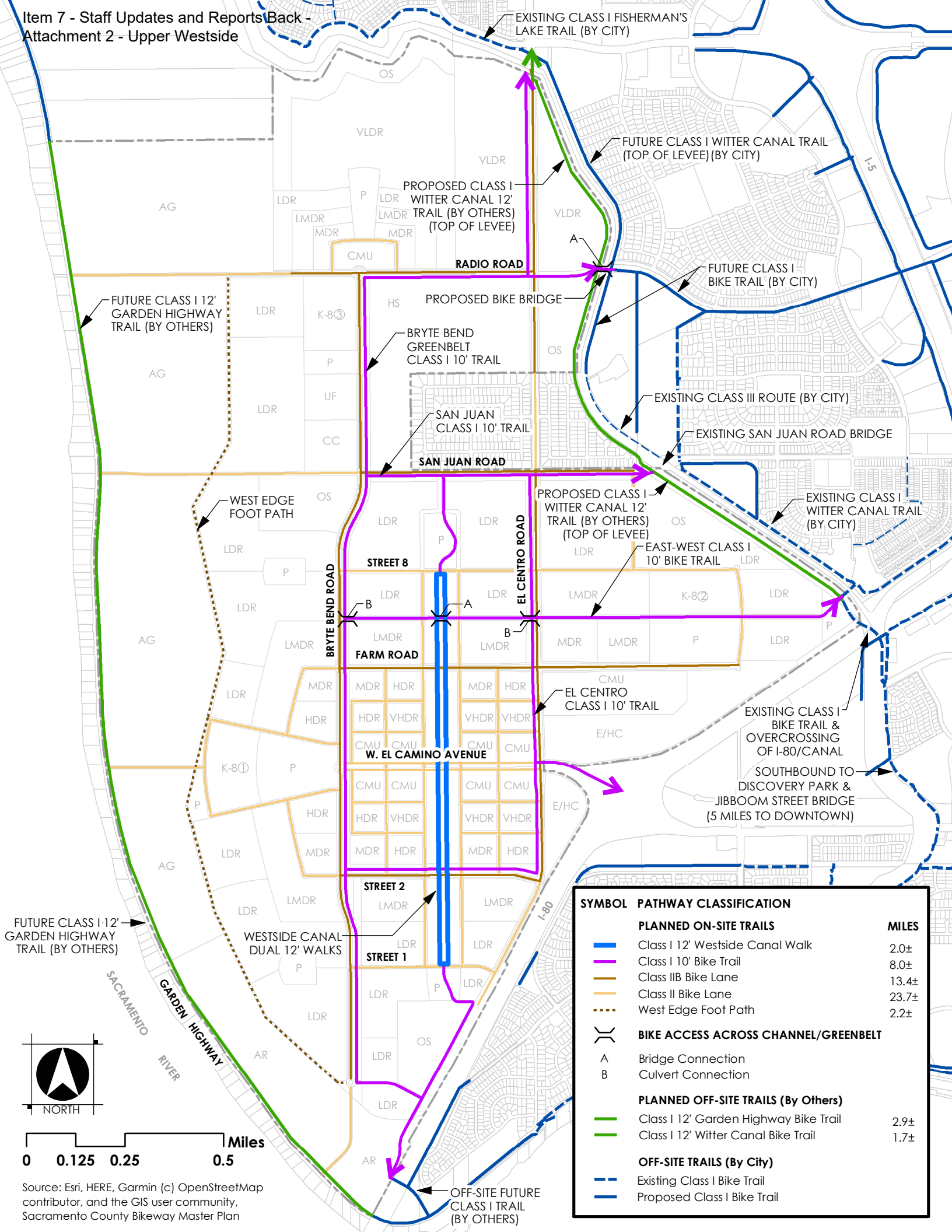
- Existing Proposed
- Class I
  - Class II
  - Class IIB
  - Class III
  - Class IIIB
  - Class IV
  - Study Corridor

### Other Features

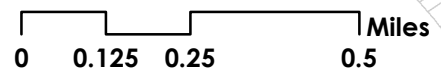

- ⋯ EJ Communities
- ✈ Airport
- Water
- Park
- Railway

Grid Locator:  
B3





SYMBOL	PATHWAY CLASSIFICATION	MILES
<b>PLANNED ON-SITE TRAILS</b>		
	Class I 12' Westside Canal Walk	2.0±
	Class I 10' Bike Trail	8.0±
	Class IIB Bike Lane	13.4±
	Class II Bike Lane	23.7±
	West Edge Foot Path	2.2±
<b>BIKE ACCESS ACROSS CHANNEL/GREENBELT</b>		
	Bridge Connection	
	Culvert Connection	
<b>PLANNED OFF-SITE TRAILS (By Others)</b>		
	Class I 12' Garden Highway Bike Trail	2.9±
	Class I 12' Witter Canal Bike Trail	1.7±
<b>OFF-SITE TRAILS (By City)</b>		
	Existing Class I Bike Trail	
	Proposed Class I Bike Trail	



Source: Esri, HERE, Garmin (c) OpenStreetMap contributor, and the GIS user community, Sacramento County Bikeway Master Plan