

AC Overlay Project 2024 Phase A

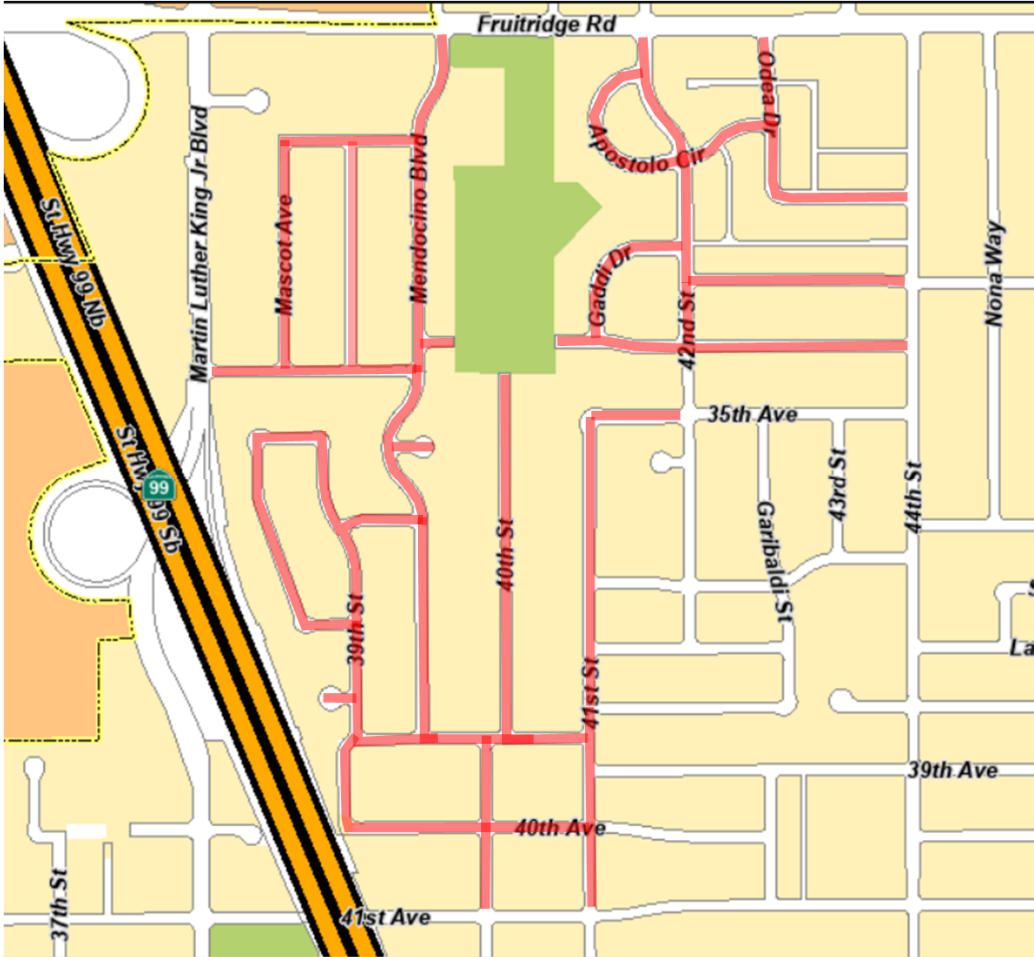
Map 1



Vintage Park Drive
(Brittany Park Dr to Elk Grove Florin Rd)

AC Overlay Project 2024 Phase A

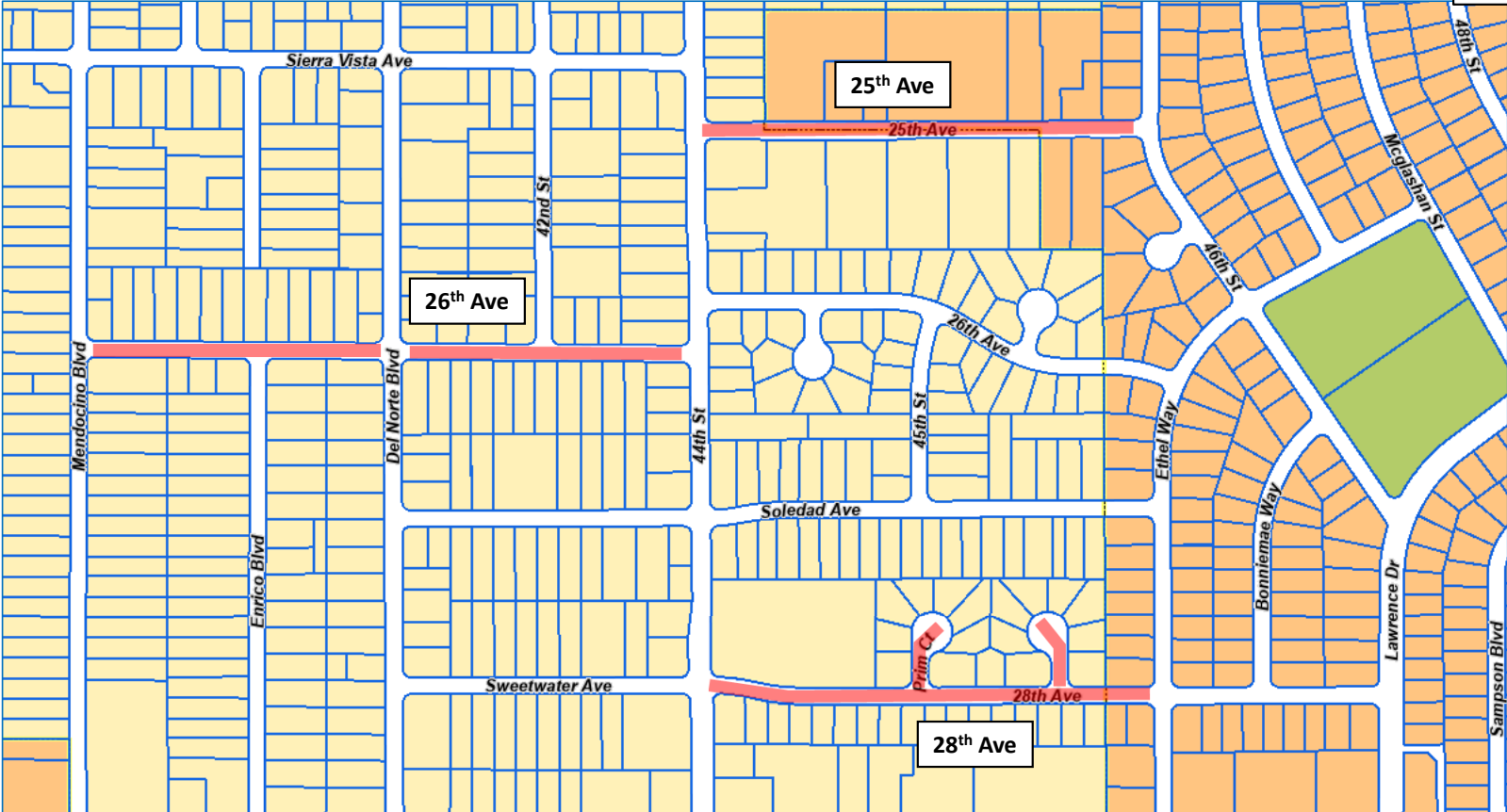
Map 2



FR01A&B
 (South of Fruitridge Road, West of 44th Street, North of 41st Ave, East of HWY 99)

AC Overlay Project 2024 Phase A

Map 3



FR04B
(25th Ave From 44th St to 46th St, 26th Ave From Mendocino Blvd to 44th St, 28th Ave From 44th St to Ethel Way)

AC Overlay Project 2024 Phase A

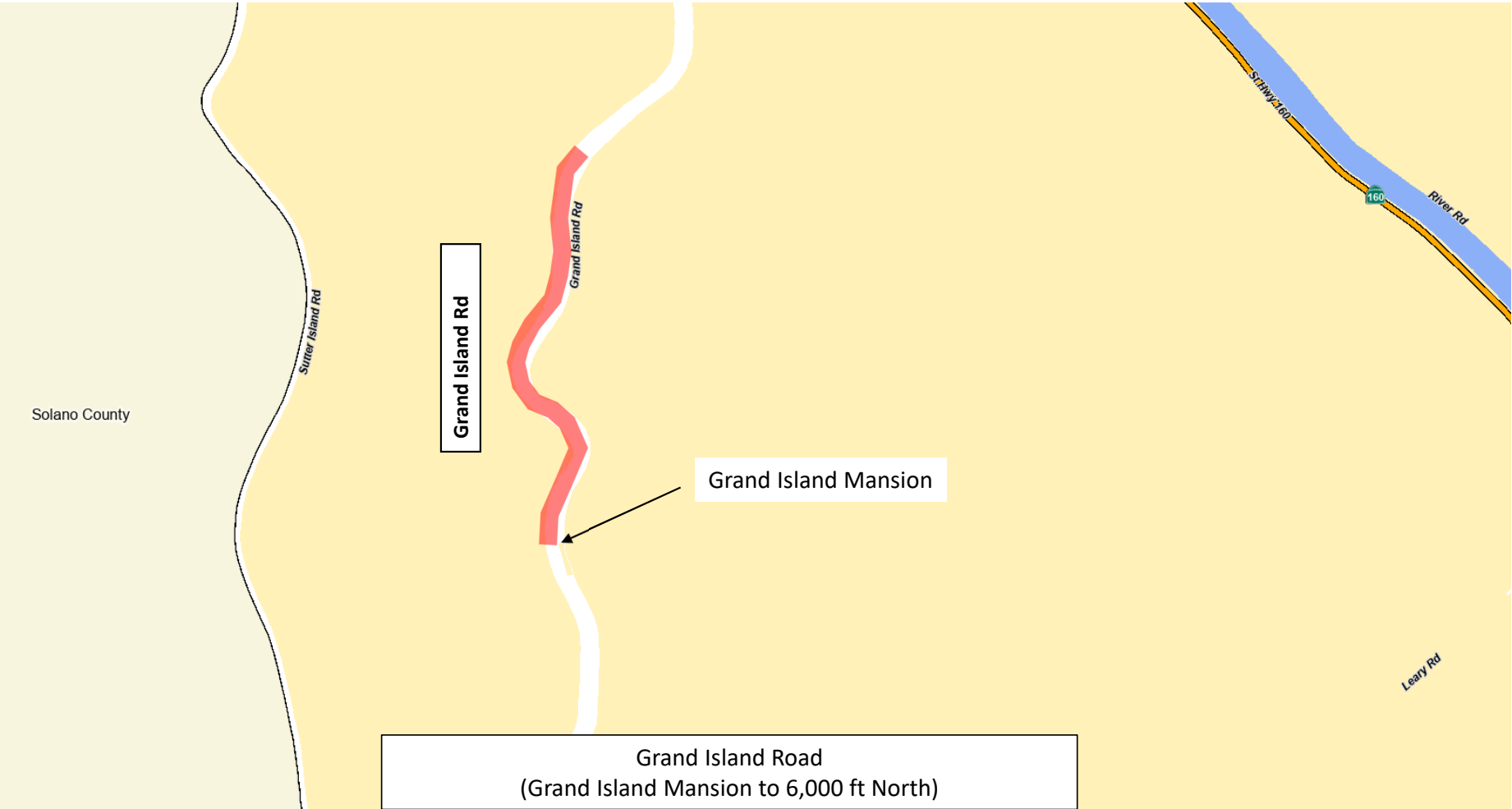
Map 4



Dillard Road
(Magos Road to Green Road)

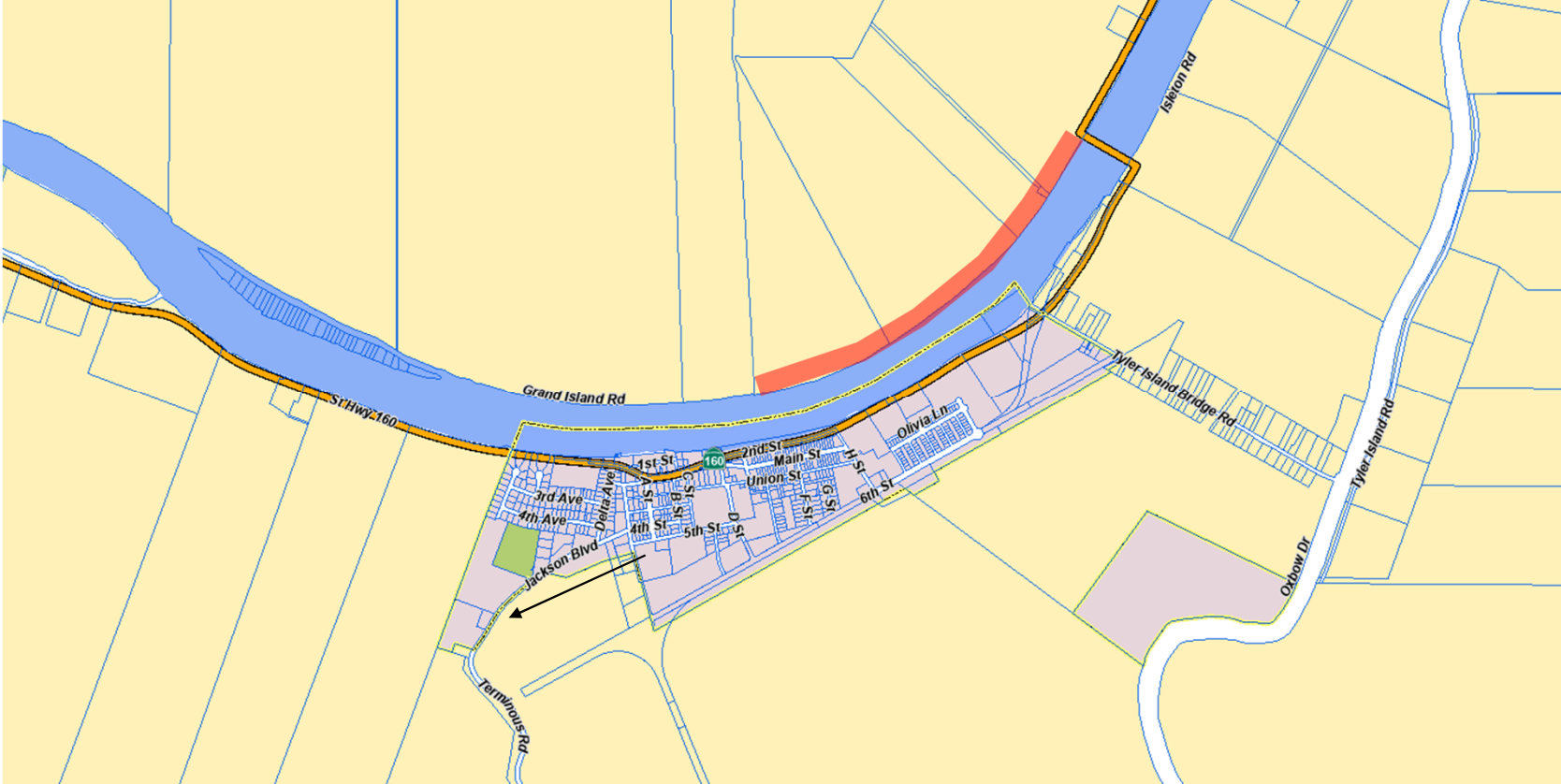
AC Overlay Project 2024 Phase A

Map 5



AC Overlay Project 2024 Phase A

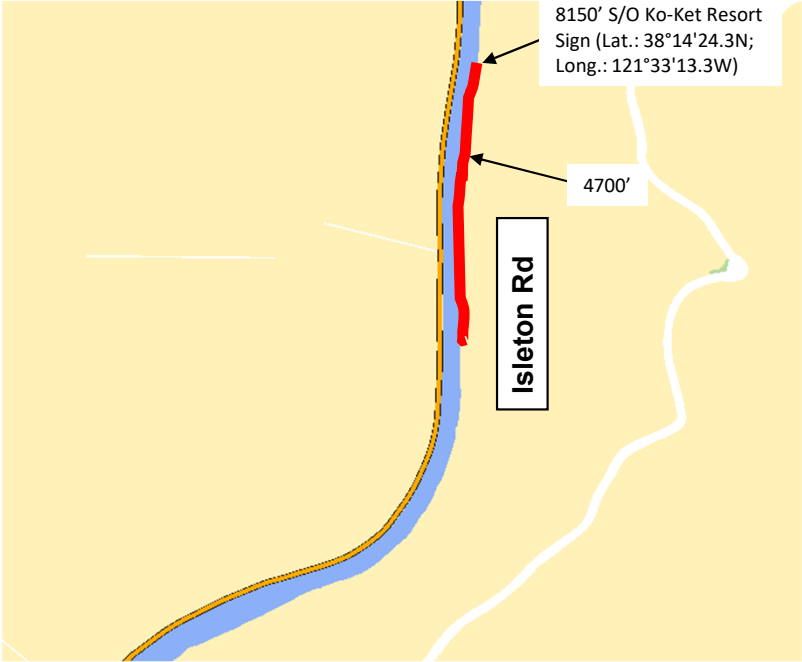
Map 6



Grand Island Road
(Grand Island Rd and HWY 160 Intersection to 4,500 ft South)

AC Overlay Project 2024 Phase A

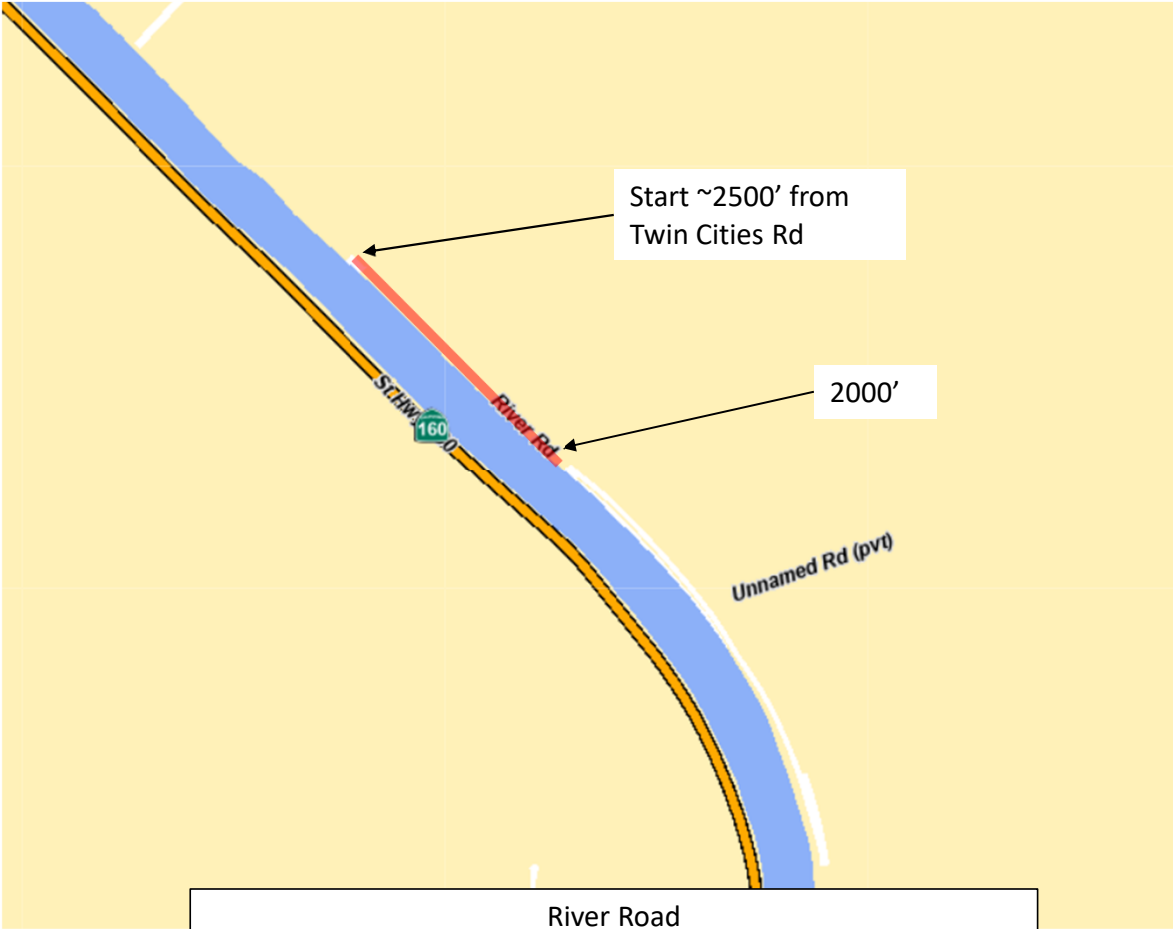
Map 7



Isleton Road
Start 8,150 ft South of Ko-Ket Resort to 4,700 ft South

AC Overlay Project 2024 Phase A

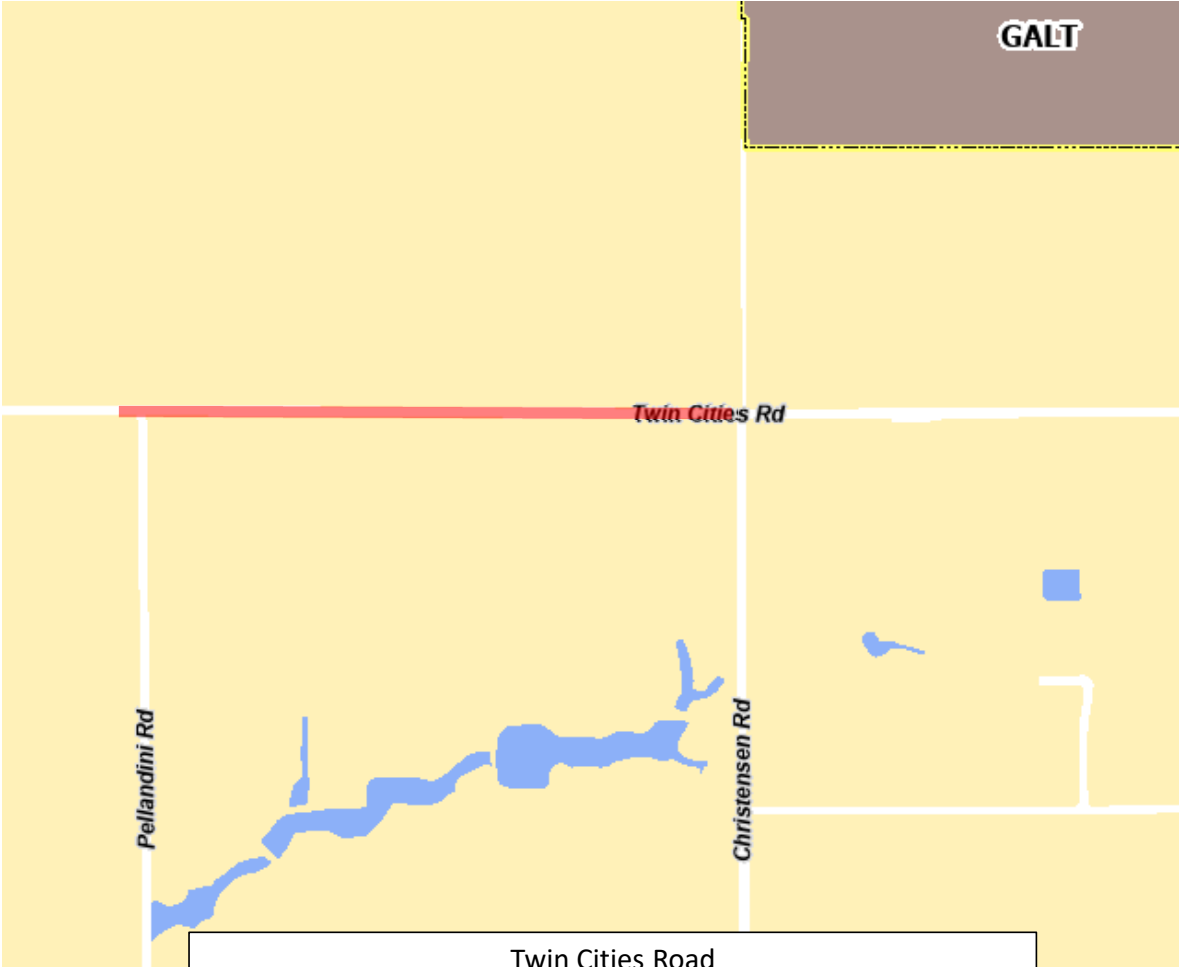
Map 8



River Road
Start 2,500 ft South of Twin Cities Rd to 2,000 ft South

AC Overlay Project 2024 Phase A

Map 9



Twin Cities Road
(Pellandini Road to Christensen Road)